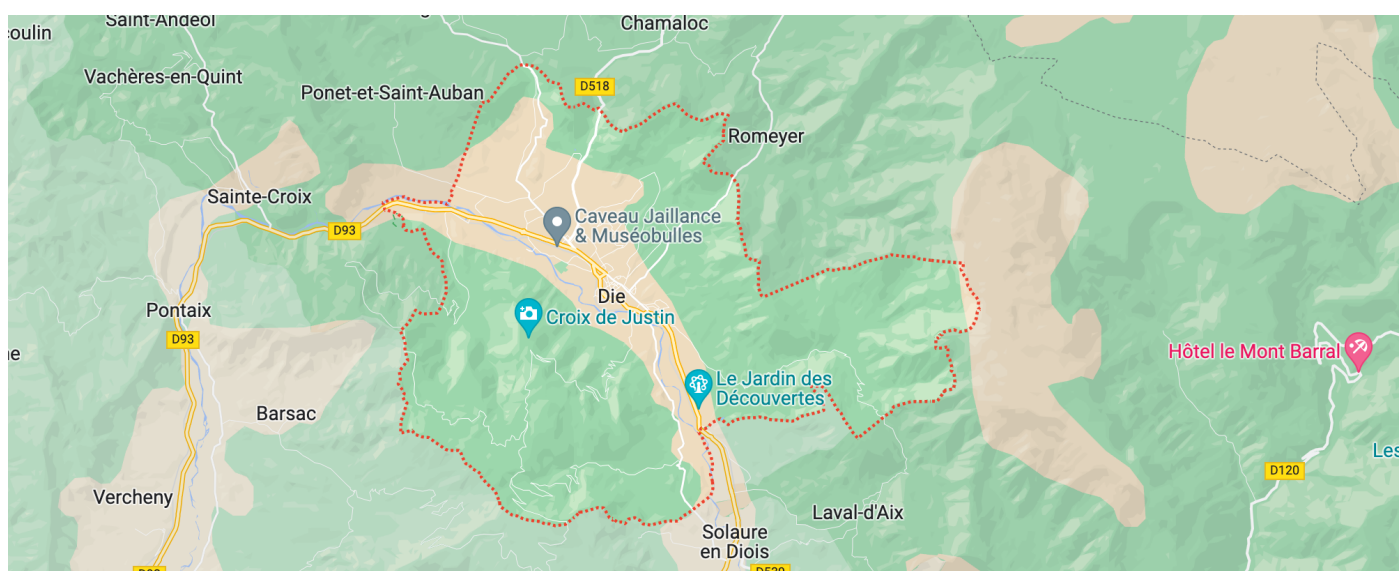


# Séjour à DIE dans la Drôme



du samedi 03 au samedi 10 juin 2023

# Hébergement :



**camping Justin**

04 75 22 14 77

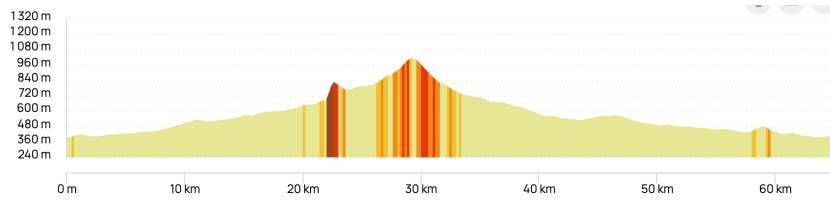
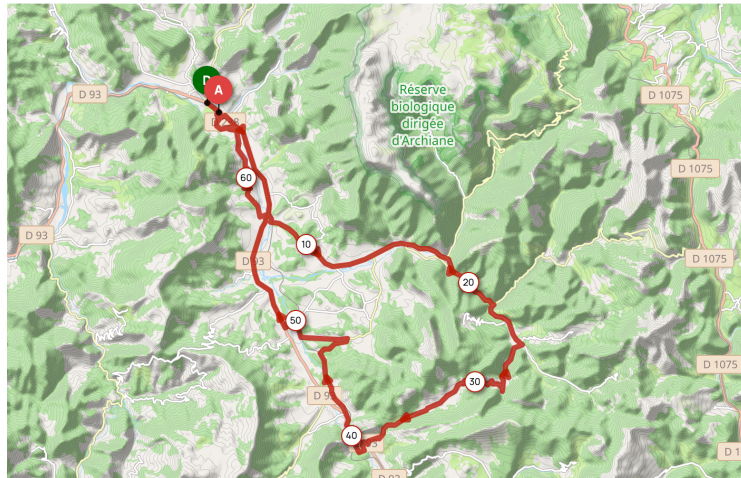
74 chemin du pont rompu 26150 Die

GPS : 44,75066N , 5,36638E

[www.camping-die.com](http://www.camping-die.com)

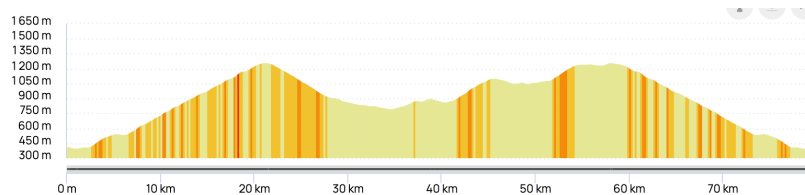
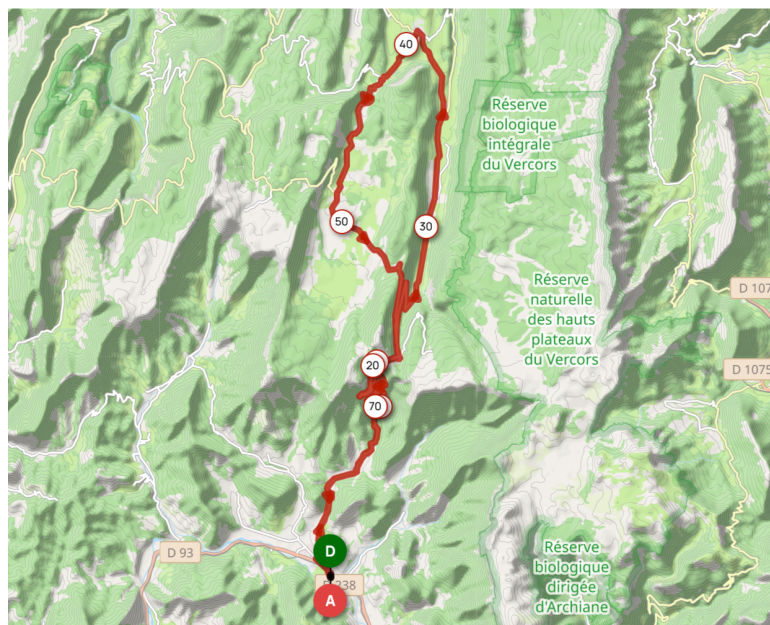
## Col de Misclon

Distance **64.92 km**    Dénivelé+ **868 m**    Dénivelé- **847 m**    Altitude min. **397 m**    Altitude max. **1020 m**



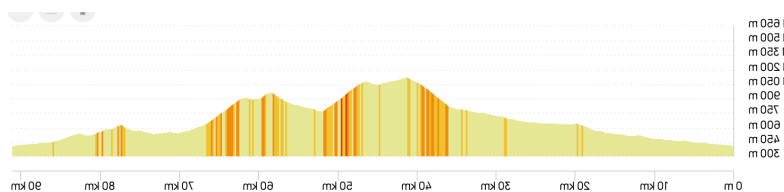
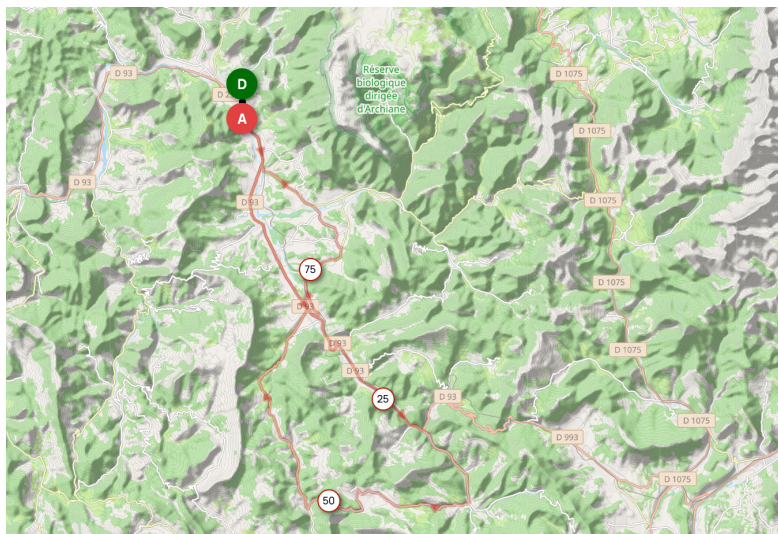
## Col du Rousset, la Chapelle en Vercors :

Distance **79.58 km**    Dénivelé+ **1507 m**    Dénivelé- **1505 m**    Altitude min. **397 m**    Altitude max. **1256 m**



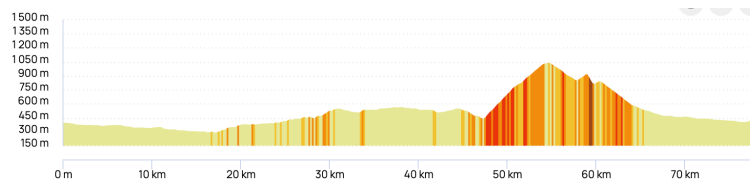
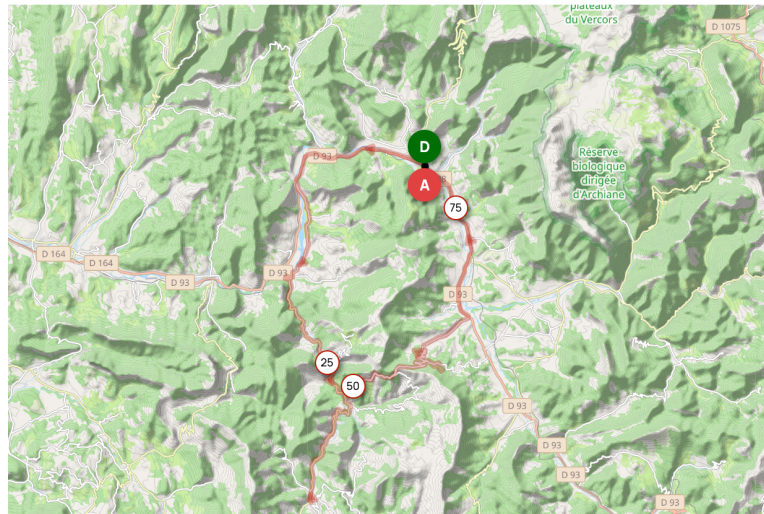
# Valdrôme, col de Rossas :

Distance **91.07 km**    Dénivelé + **1 201 m**    Dénivelé - **1 201 m**    Altitude min. **408 m**    Altitude max. **1 122 m**



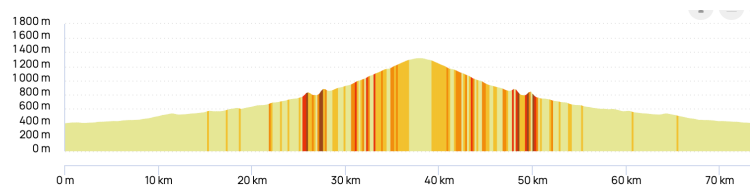
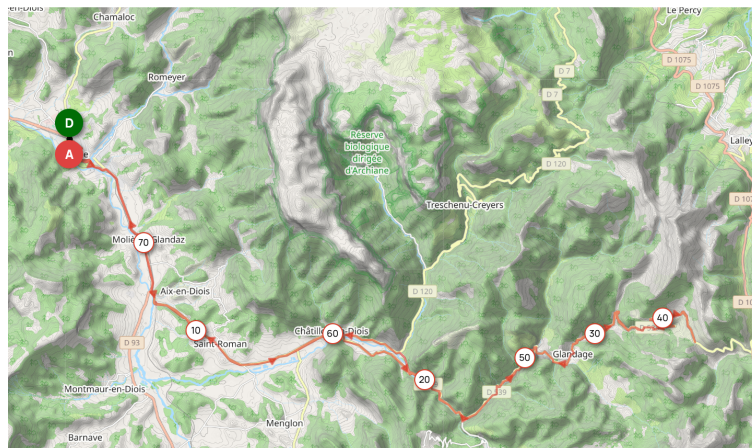
## St Nazaire le désert, col de Pennes :

| Distance | Dénivelé + | Dénivelé - | Altitude min. | Altitude max. |
|----------|------------|------------|---------------|---------------|
| 78.34 km | 1 285 m    | 1 283 m    | 290 m         | 1 045 m       |



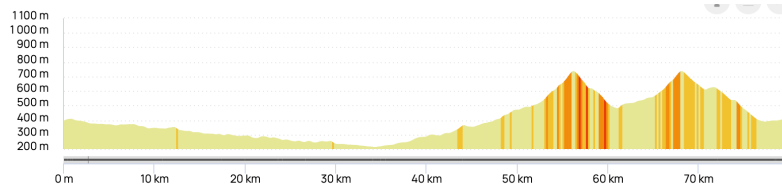
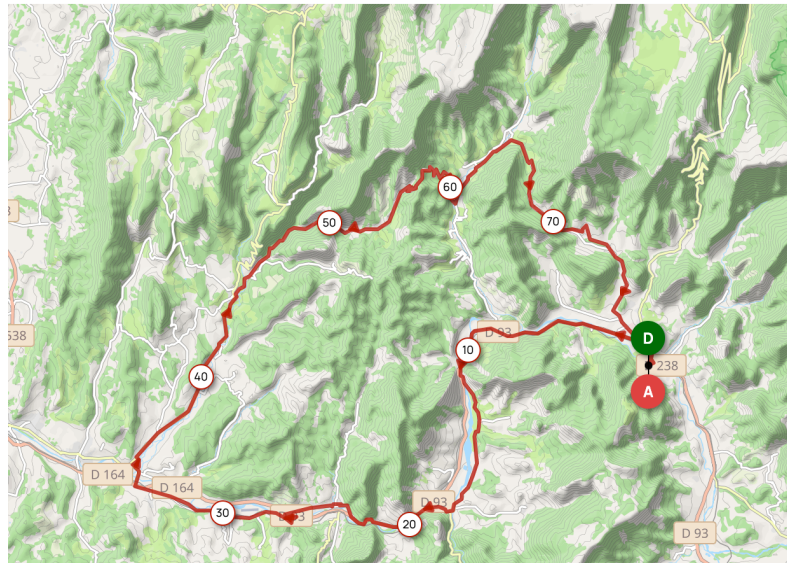
## Col de Grimone :

| Distance | Dénivelé + | Dénivelé - | Altitude min. | Altitude max. |
|----------|------------|------------|---------------|---------------|
| 75.38 km | 1 203 m    | 1 202 m    | 398 m         | 1 319 m       |



## Beaufort :

Distance **79.83 km**    Dénivelé + **965 m**    Dénivelé - **964 m**    Altitude min. **215 m**    Altitude max. **740 m**



## Col de la Chaudière

Distance **108.35 km**    Dénivelé + **2 052 m**    Dénivelé - **2 052 m**    Altitude min. **272 m**    Altitude max. **1 045 m**

